



time to them, when they the said Louis and Wilhelm A. Reiche shall make sale of said land. Witness the following signatures and seals.

Wilhelm A. Reiche   
Louis Reiche 

State of Virginia  
County of Prince William }  
} Court

I, James J. Davies a com<sup>r</sup> in chancery of the Circuit Court of Prince William County do certify that Wilhelm A. Reiche and Louis Reiche whose names are signed to the foregoing deed bearing date the 16<sup>th</sup> day of April 1883 acknowledged the same before me in my County aforesaid Given under my hand this 14<sup>th</sup> day of April 1883

James J. Davies  
Com<sup>r</sup> in Chy.

In Clerks Office of Prince William County Court Sept 24<sup>th</sup> 1885  
This Agreement of Reiche with Reiche with a certificate annexed was received and admitted to record.

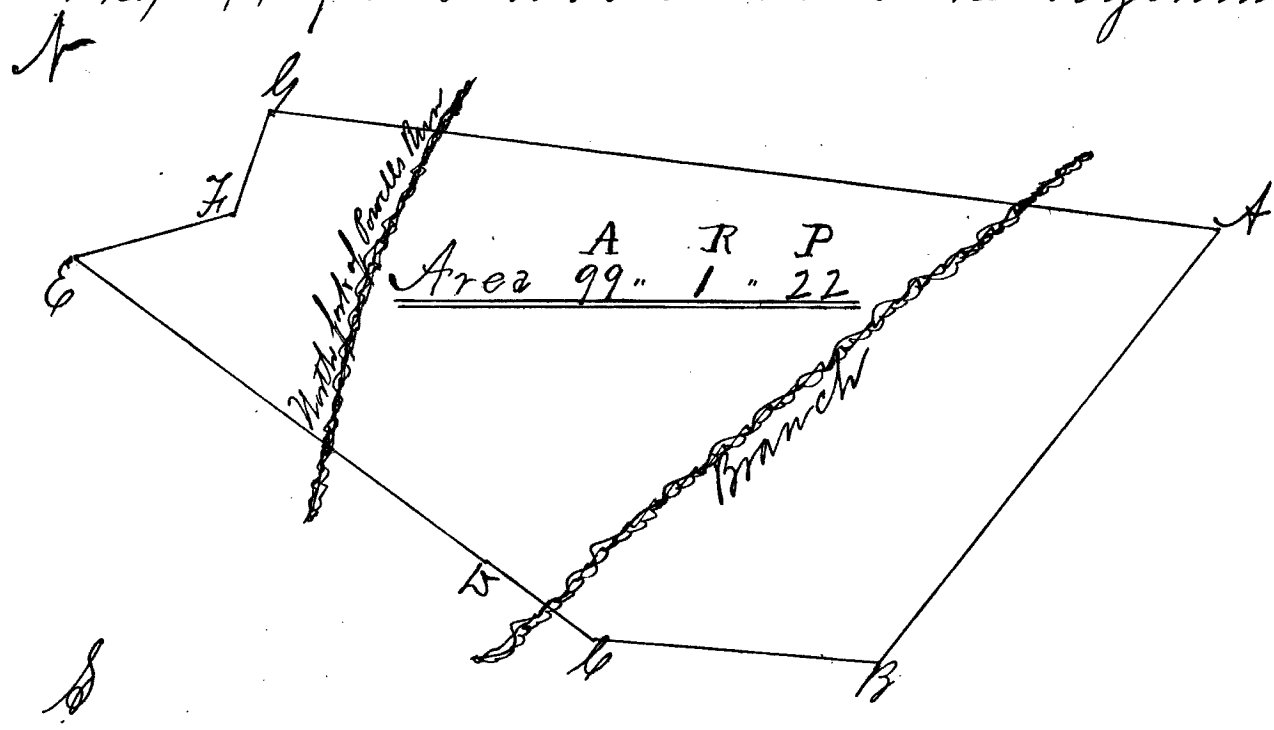
Teste:  
Merin A. Davis  
Clerk

Selecman  
to & Aus  
Synn

Examined relative to  
Co. Synn Nov. 1898

This Deed made the 14<sup>th</sup> day of September in the year of our Lord 1885 between William A. Selecman and Henrietta C. Selecman his wife of the first part and Jefferson B. Synn of the second part all of the County of Prince William and State of Virginia, Witnesseth, that in consideration of Two hundred and forty eight Dollars and forty seven cents (\$248.47) the said party of the first part do grant unto the said party of the second part with General Warranty a certain tract or parcel of land and the appurtenances thereto belonging situate lying and being in the County and State aforesaid being part of a patent granted to Leonard Barker in the year 1730 and Bounded by a recent survey thereof made by Tho<sup>s</sup> A. Carter as follows: Beginning at A in the Annexed Plat a stone in the western line of Ezekiel Synn's purchase of Edward Dulow out of said patent, thence with said line S 39° 16'

W 115 poles to B several flint stones corner to said purchase and on the North line of the purchase of Moses Lynn of W. W. Dowell out of said patent, thence with said line N 85 1/4 W 58.4 poles to C a stone pile on a N. west hill side corner to said purchase and the patents of said Barker and George Ernd. Thence with the line of said patents crossing a branch N 53. 13 W 24.8 poles (28 poles called for) to D another stone pile corner to said patents and the land of said E. Lynn and Andrew J. Kincheloe's purchase of J. W. Davis formerly a part of said Barker's patent, thence with said Kincheloe's line N 52. 29 W (Crossing the North fork of Powell's Run at 40.6 poles) 106 poles to E a hole in the ground and old marked pointers corner to the lands of said Kincheloe and W. Russell being a corner to the patents of said Barker and Samuel Byrne, thence with Russell's line and the line of said patents N 72. 56 E 34 poles to F a gray stone corner to said Russell and said patents N 19. 29 E 22 poles 11 links to G a stone on said Russell's line and the line of said patents, thence leaving the out line (crossing the said North Fork of Powell's Run at 34 poles and 3 links) 199 poles and 8 links to the beginning containing



99 Acres 1 Rood and 22 poles, And the said party of the first part covenant that they have the right to convey the said land to the grantee, that the grantee shall have quiet possession thereof and that they will execute such further assurances of the said land as may be requisite. Witness the following signatures and seals.

W. R. Selesman  
 County of Prince William 3 to wit Henrietta B. Selesman  
 J. A. P. Lynn a Notary Public for the County  
 aforesaid in the State of Virginia do certify that W. R. Selesman whose name is signed to the writing hereunto annexed

bearing date on the 14<sup>th</sup> day of September 1885 - has acknowledged the same before me in my County aforesaid. Given under my hand this 18<sup>th</sup> day of Sept 1885 -

A. P. Gwyn N.P.

State of Virginia }  
County of Prince W<sup>m</sup> } Court

I A. P. Gwyn a Notary Public for the County aforesaid in the State of Virginia do certify that Henrietta L. Selesman the wife of William R. Selesman whose names are signed to the writing hereunto annexed bearing date on the 14<sup>th</sup> day of September 1885 - personally appeared before me in the County aforesaid and being examined by me privily and apart from her husband and having the writing aforesaid fully explained to her, the said Henrietta L. Selesman acknowledged the said writing to be her act and declared that she had willingly executed the same and does not wish to retract it.

Given under my hand this 18<sup>th</sup> day of September 1885 -

A. P. Gwyn N.P.

In Clerk's Office of Prince William County Court Octo 2<sup>nd</sup> 1885 -

This Deed from Selesman's wife to Gwyn with certificates annexed was received and admitted to record.

Teste:

Lucien A. Woods  
Clerk

This Deed, made this 15<sup>th</sup> day of August in the Year 1885 between Anna Eliza Cornwell of the first part, and George S. Cornwell of the second part. Witnesseth, that in consideration of the sum of Fifty Dollars, the said party of the first part does grant unto the said party of the second part with General Warranty, all that certain tract of land lying and being situated near Cornwell's Store in the County of Prince William State of Virginia, containing fifty acres more or less and adjoining the land of Samuel King - and being the same land purchased by the said party of the first part of the Estate of W. Cornwell deceased the said deed being recorded in Book No folio

Del'd 26

S. P. Corn-

-well June

26 86

200

...